












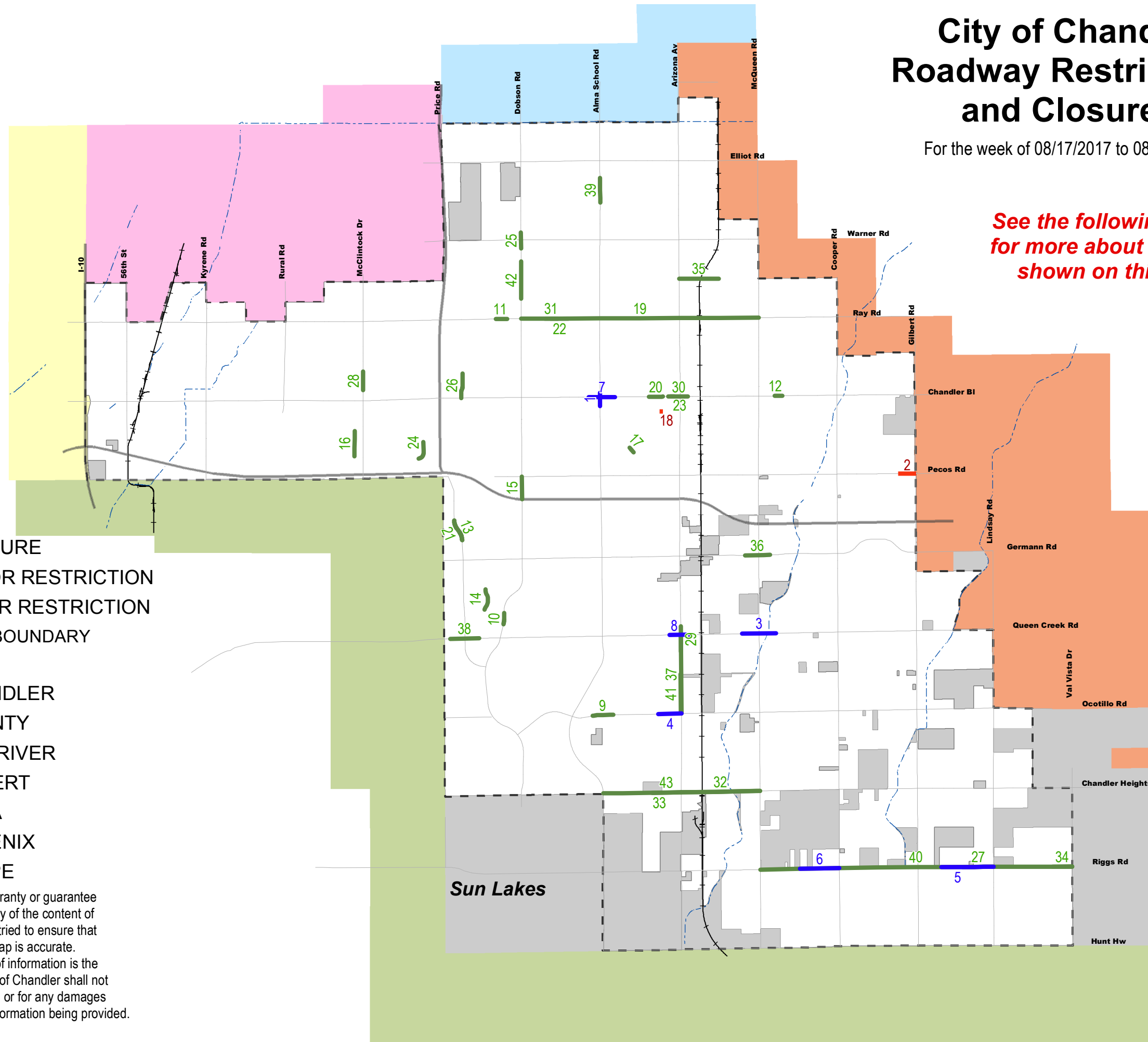
City of Chandler Roadway Restrictions and Closures

For the week of 08/17/2017 to 08/24/2017

*See the following pages
for more about numbers
shown on this map*

-  CLOSURE
-  MAJOR RESTRICTION
-  MINOR RESTRICTION
-  CITY BOUNDARY
- MUNICIPALITY**
-  CHANDLER
-  COUNTY
-  GILA RIVER
-  GILBERT
-  MESA
-  PHOENIX
-  TEMPE

The City of Chandler makes no warranty or guarantee concerning the accuracy or reliability of the content of the data being provided. We have tried to ensure that the information contained on this map is accurate. Assessing accuracy and reliability of information is the responsibility of the user. The City of Chandler shall not be liable for errors contained herein or for any damages in connection with the use of the information being provided.



City of Chandler Traffic Control Restrictions

For the week of 8/17/2017 to 8/24/2017

Map No	On	From / At	To	Direction	Restriction	Description	Class	Start Date	End Date	Project Number
1	ALMA SCHOOL RD	CHANDLER BL		NB & SB	Lane Shift	road construction	MAJOR	8/14/2017	8/25/2017	11998
2	PECOS RD	GILBERT RD		EB	Closure	sewer line work	MAJOR	8/17/2017	8/21/2017	11983
3	QUEEN CREEK RD	MCQUEEN RD		EB & SB	Right Lane Restricted	concrete work	MAJOR	8/19/2017	8/21/2017	11984
4	OCOTILLO RD	ARIZONA AV	NEBRASKA ST	EB	Various Restrictions	gas line work	MAJOR	7/5/2017	8/25/2017	11889
5	RIGGS RD 8/25/2017	LINDSAY RD 12008	MOUNTAIN BL	WB	Double Right Lane Restriction			work in manhole	MAJOR	8/14/2017
6	RIGGS RD 8/25/2017	COOPER RD 12007	124TH ST	WB	Double Right Lane Restriction			work in manhole	MAJOR	8/14/2017
7	CHANDLER BL	ALMA SCHOOL RD		EB & WB	Lane Shift	road construction	MAJOR	8/14/2017	8/19/2017	11997
8	QUEEN CREEK RD 9/14/2017	ARIZONA AV 11967		EB	Double Right Lane Restriction			gas line work	MAJOR	8/14/2017
9	OCOTILLO RD	BASHA RD		EB	Right Lane Restricted	Utility	Minor	8/3/2017	8/25/2017	11959
10	DOBSON RD	MOCKINGBIRD DR		SB	Right Lane Restricted	Utility	Minor	8/3/2017	8/18/2017	11957
11	RAY RD	CARRIAGE LN		EB & WB	Right Lane Restricted	Utility	Minor	7/31/2017	8/18/2017	11952
12	CHANDLER BL	SENATE ST		EB & WB	Right Lane Restricted	Utility	Minor	7/31/2017	8/30/2017	11951
13	PRICE RD	WILLIS RD	ARMSTRONG PL	SB	Right Lane Restricted	concrete work	Minor	7/24/2017	8/18/2017	11939
14	ELLIS ST	INNOVATION ST	CONTINUUM ST	NB	Right Lane Restricted	concrete work	Minor	7/24/2017	8/31/2017	11936
15	DOBSON RD	PECOS RD	LOOP 202	SB	Right Lane Restricted	Utility	Minor	8/2/2017	8/18/2017	11925
16	79TH ST	JUPITER WY	EARHART WY	NB & SB	Edge Line Restriction	Utility	Minor	8/8/2017	8/22/2017	11982
17	EVERGREEN ST	FAIRVIEW ST		EB & SB	Edge Line Restriction	Utility	Minor	7/31/2017	8/18/2017	11898
18	COMMONWEALTH AV	DAKOTA ST	ESSEX ST	EB & WB	Closure	road construction	Minor	6/28/2017	12/16/2017	11880
19	RAY RD	DOBSON RD	MCQUEEN RD	EB	Right Lane Restricted	Utility	Minor	6/27/2017	8/31/2017	11866
20	CHANDLER BL	IOWA ST	DAKOTA ST	EB	Right Lane Restricted	road construction	Minor	6/21/2017	8/25/2017	11837
21	PRICE RD	WILLIS RD	ARMSTRONG PL	SB	Bike Lane Restricted	road construction	Minor	6/12/2017	9/15/2017	11819
22	RAY RD	ARROWHEAD DR		WB & SB	Right Lane Restricted	concrete work	Minor	7/12/2017	8/25/2017	11806

Map No	On	From / At	To	Direction	Restriction	Description	Class	Start Date	End Date	Project Number
23	CHANDLER BL	CALIFORNIA ST	OREGON ST	EB	Sidewalk Restricted	concrete work	Minor	5/24/2017	8/31/2017	11776
24	GALLERIA WY	FRYE RD		NB	Bike Lane Restricted	concrete work	Minor	7/28/2017	8/18/2017	11934
25	DOBSON RD	WARNER RD		NB & SB	Right Lane Restricted	Utility	Minor	8/16/2017	8/31/2017	12005
26	CORONADO ST	CHANDLER BL	TYSON ST	NB	Left Turn Lane Restricted	asphalt paving	Minor	8/22/2017	8/22/2017	12018
27	RIGGS RD	LINDSAY RD	HUACHUCA PL	EB	Left Lane Restricted	work in manhole	Minor	8/16/2017	8/17/2017	12016
28	MCCLINTOCK DR	ERIE ST		NB & SB	Left Lane Restricted	road construction	Minor	8/16/2017	8/31/2017	12015
29	ARIZONA AV	QUEEN CREEK RD		NB	Right Lane Restricted	concrete work	Minor	8/16/2017	8/17/2017	12014
30	CHANDLER BL	ARIZONA AV		all	Left Lane Restricted	tree trimming	Minor	8/22/2017	8/26/2017	12013
31	RAY RD	LONGMORE ST		WB	Right Lane Restricted	Utility	Minor	8/17/2017	8/17/2017	12011
32	CHANDLER HEIGHTS RD	ARIZONA AV	MCQUEEN RD	EB	Shoulder Restricted	Utility	Minor	8/14/2017	8/25/2017	12010
33	CHANDLER HEIGHTS RD	ALMA SCHOOL RD	MCQUEEN RD	EB	Shoulder Restricted	pot holing	Minor	8/7/2017	8/18/2017	11980
34	RIGGS RD	BLACK HILLS WY	VAL VISTA DR	EB	Right Lane Restricted	Utility	Minor	8/12/2017	8/25/2017	12006
35	KNOX RD	ARIZONA AV	HAMILTON PL	EB & WB	Lane Shift	sewer line work	Minor	8/7/2017	8/18/2017	11975
36	GERMANN RD	MCQUEEN RD		EB	Left Turn Lane Restricted	work in manhole	Minor	8/17/2017	8/17/2017	11994
37	ARIZONA AV 8/18/2017	OCOTILLO RD 11988	QUEEN CREEK RD	NB	Double Right Lane Restriction	work in manhole	Minor			8/8/2017
38	QUEEN CREEK RD	PRICE RD		EB	Right Lane Restricted	Utility	Minor	8/9/2017	8/25/2017	11986
39	ALMA SCHOOL RD	MESQUITE ST	CHEYENNE DR	NB & SB	Right Lane Restricted	Utility	Minor	8/17/2017	8/23/2017	12019
40	RIGGS RD	MCQUEEN RD	VAL VISTA DR	WB	Various Restrictions	work in manhole	Minor	8/9/2017	8/18/2017	11981
41	ARIZONA AV	QUEEN CREEK RD	OCOTILLO RD	SB	Right Lane Restricted	gas line work	Minor	6/4/2017	9/1/2017	11792
42	DOBSON RD	IRONWOOD DR	ROCKWELL DR	NB	Left Lane Restricted	sewer line work	Minor	8/3/2017	8/25/2017	11977
43	CHANDLER HEIGHTS RD	ROCKWOOD DR	ARIZONA AV	all	Various Restrictions	Utility	Minor	8/14/2017	8/25/2017	12009